





LEGEND:




APPROXIMATE AUGER HOLE LOCATION



APPROXIMATE ASPHALT CORE LOCATION



This drawing is the sole property of GeoWest Engineering Ltd. and cannot be used or duplicated in any way without the expressed written consent of GeoWest.




TITLE:	AUGER HOLE AND ASPHALT CORE LOCATION PLAN
LOCATION:	YOUNG ROAD, BETWEEN AIRPORT ROAD AND LUCKAKUCK WAY, CHILLIWACK, BC
REQUESTED DATES:	AUGUST 13-21
HOURS:	9:00 AM TO 4:00 PM

NOTES:


DRAWN:	TS
DATE:	AUG 2020
SCALE:	AS SHOWN
FILE NO:	GA20-1164-00
FIGURE NO:	1 of 2




LEGEND:




DELINEATORS



SIGN C-004




SIGN C-130-R



LANE CLOSURE TRUCK



This drawing is the sole property of GeoWest Engineering Ltd. and cannot be used or duplicated in any way without the expressed written consent of GeoWest.



TITLE:	TRAFFIC MANAGEMENT PLAN
LOCATION:	YOUNG ROAD, BETWEEN AIRPORT ROAD AND LUCKAKUCK WAY, CHILLIWACK, BC
REQUESTED DATES:	AUGUST 13 TO 21
HOURS:	9:00 AM TO 4:00 PM

- NOTES:
- ALL TRAFFIC CONTROL DEVICES AND SIGNS TO COMPLY WITH THE LATEST MOTI TRAFFIC MANAGEMENT MANUAL FOR WORK ON ROADWAYS.
 - MOTI REFERENCE: FIGURE 8.6: RIGHT LANE CLOSURE

DRAWN:	TS
DATE:	AUG 2020
SCALE:	AS SHOWN
FILE NO:	GA20-1164-00
FIGURE NO:	2 of 2